North Canton City Council
Street and Alley Committee

Ordinance No. 42 - 2016

An ordinance accepting a record plat of The Sanctuary No. 3 located within the corporate limits of the City of North Canton, and declaring the same to be an emergency.

NOW, THEREFORE, BE IT ORDAINED BY THE COUNCIL OF THE CITY OF NORTH CANTON, COUNTY OF STARK, AND STATE OF OHIO:

Section 1. That the record plat of The Sanctuary No. 3, known as being part of Out Lot 401 in the City of North Canton, and being situated in the Northeast Quarter of Section 8, Township 11 (Plain), Range 8, Stark County, Ohio, be, and is hereby accepted.

Section 2. That the City of North Canton does hereby accept the dedication of Lauren Green Drive NE., Pickforde Drive NE., (50 feet in width), Royal Oak Ave NE., (50 feet in width), Dunway Ave NE., and various sanitary sewer, storm sewer, drainage and landscape easements along with various blocks and open space as more fully described in the plat attached hereto and incorporated herein.

Section 3. That this acceptance is contingent upon the owner and the developer complying with all requirements imposed by law and further contingent upon the approval and signature of the City Engineer and the Director of Law.

Section 4. That this ordinance is hereby declared to be an emergency measure necessary for the preservation of the health, safety and peace of the City of North Canton and further necessary so construction may begin on the lots in a timely manner to take advantage of favorable weather conditions, wherefore, provided the purpose of the timely passage is so construction can beginning shall take effect and be in force from and after the earliest period allowed by law.

Passed in Council this 11th day of July, 2016

Mike Grimes, Director of Administration*

Signed: 7/11, 2016

ATTEST:
Mary Beth Bailey, Clerk of Council
*Pursuant to Section 3.01 of the North Canton Charter

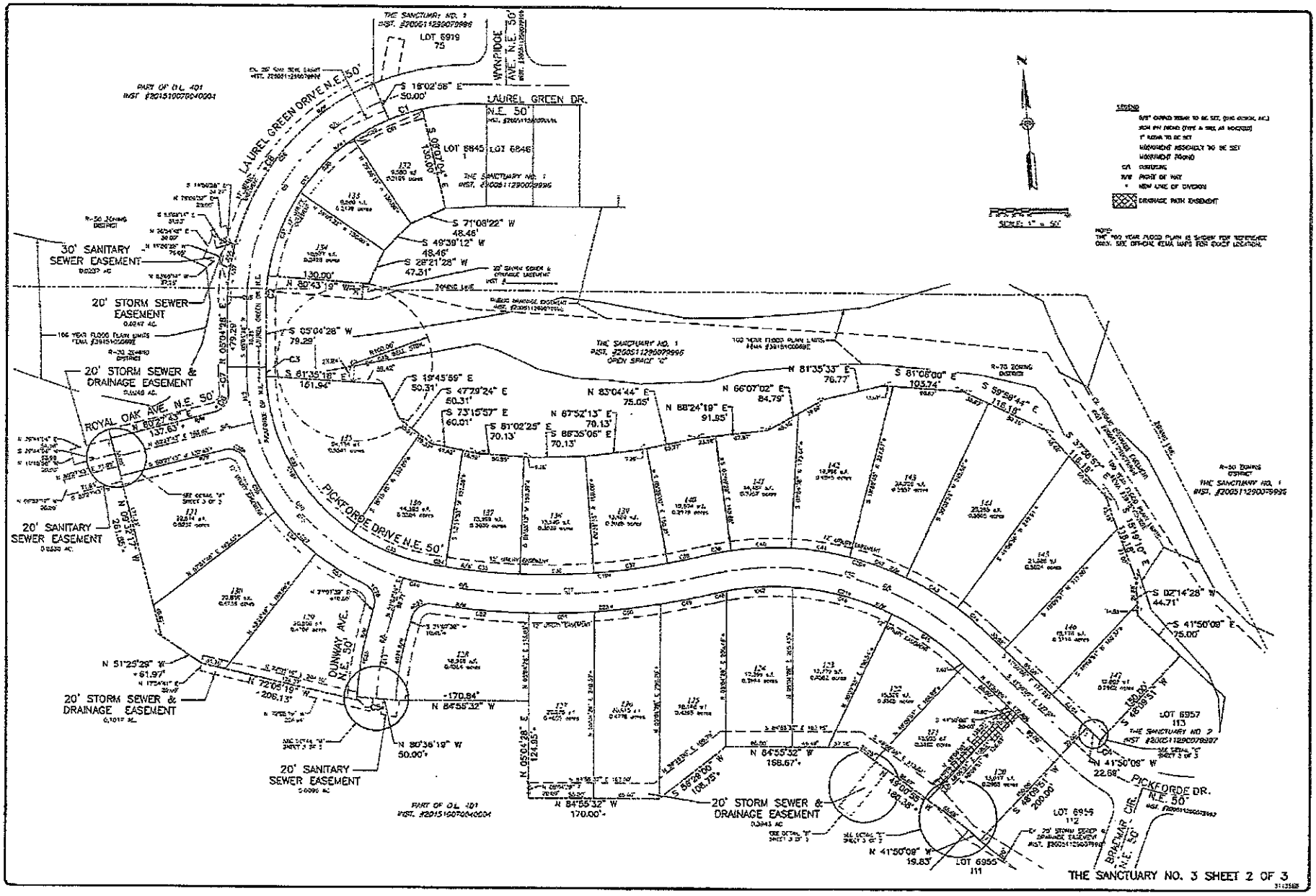
LAUREL GREEN DRIVE N.E. 50'
LAUREL GREEN DR. N.E. 50'
WYNDIDOE AVE. N.E. 50'
PICKFORDE DRIVE N.E. 50'
ROYAL OAK AVE. N.E. 50'
DUNWAY AVE. N.E. 50'
PICKFORDE DR. N.E. 50'
BRACHAR CIR. N.E. 50'
30' SANITARY SEWER EASEMENT
20' STORM SEWER EASEMENT
20' STORM SEWER & DRAINAGE EASEMENT
20' SANITARY SEWER EASEMENT
THE SANCTUARY NO. 1
OPEN SPACE "C"
LOT 6919
75
LOT 6845
LOT 6846
LOT 6957
113
LOT 6955
112
LOT 6955
111
PART OF O.L. 401
SCALE: 1" = 50'
THE SANCTUARY NO. 3 SHEET 2 OF 3

THE SANCTUARY NO. 3

SITUATED IN THE CITY OF NORTH CANTON, COUNTY OF STARK, STATE OF OHIO AND KNOWN AS BEING PART OF OUT LOT 401 IN THE CITY OF NORTH CANTON AS RECORDED IN INST. #201510070040004 OF THE STARK COUNTY RECORDS

JUNE, 2016

22 LOTS

LOTS AREA	10.9286 AC.
STREETS AREA	2.3174 AC.
TOTAL AREA	13.2460 AC.

PREPARED BY:

GBC DESIGN, INC.
663 Whole Road Dr. Akron, OH 44320-1125
Phone 330-836-0222 Fax 330-836-6358

OWNER/DEVELOPER:

McKINLEY-APPLEGROVE, LTD
1201 S. MAIN ST.
SUITE 200
NORTH CANTON, OHIO 44720
REP: WILLIAM J. LEMMON
330-497-8686

ADDRESSES SHOWN FOR INDIVIDUAL LOTS REFLECT GFF TO THE CLOSEST 4 SIGNIFICANT DIGITS

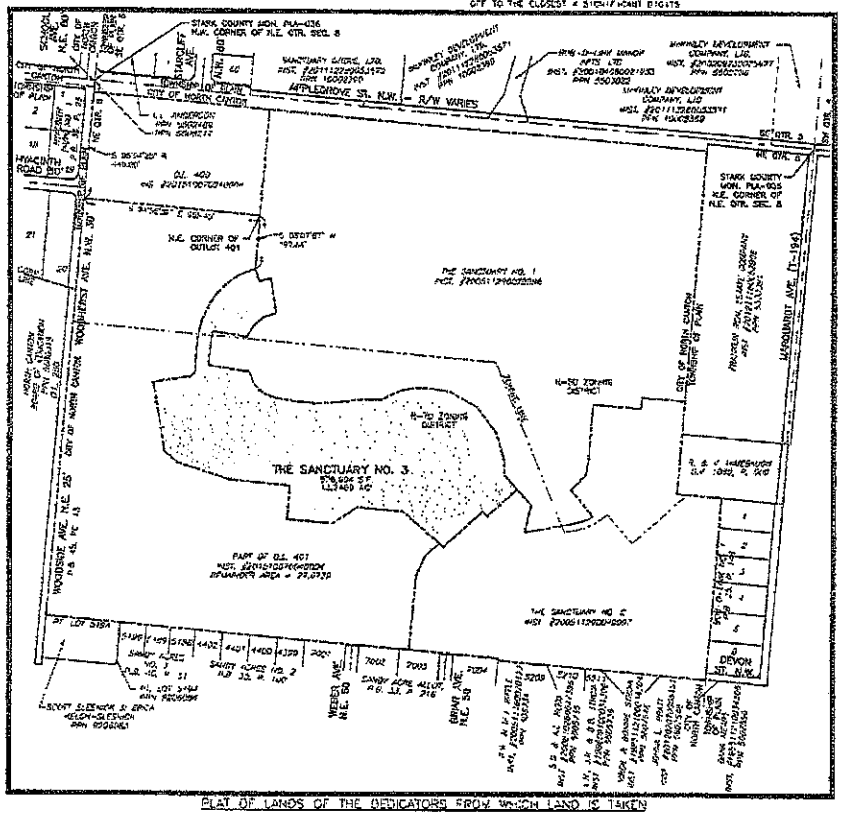

PLAT OF LANDS OF THE DEDICATORS FROM WHICH LAND IS TAKEN

0 100 200 400 600

SCALE 1"=200'

UTILITY EASEMENTS

IT IS HEREBY EXPRESSLY UNDERSTOOD THAT A FIVE (5.00) FOOT WIDE EASEMENT ON THE SIDE OF EACH LOT AS IT ABUTS ADJACENT LOTS AND A TWELVE (12.00) FOOT WIDE EASEMENT AT THE FRONT OF EACH LOT, BEING PARALLEL WITH AND CONTIGUOUS TO, THE STREETS AND HIGHWAYS WITHIN OR ADJACENT TO THIS ALLOTMENT, EXCLUDING APPLEGROVE ST., N.W., SHALL BE RESERVED FOR THE AEP, AT&T, KINOK ENERGY, TIME WARNER CABLE, AND AQUA OHIO TO BE USED FOR INSTALLING, OPERATING, MAINTAINING AND SERVICING OF POLE LINES, UNDERGROUND CABLES AND CONDUITS. THE DIMENSIONS OF THE INSTALLATION AND STRUCTURES WHICH MAY BE CONSTRUCTED, RECONSTRUCTED, REMOVED AND MAINTAINED ON, ON, AND THROUGH THESE EASEMENTS SHALL INCLUDE ALL INCIDENTAL APPURTENANCES SUCH AS GUYS, CONDUITS, POLES, ANCHORS, TRANSFORMERS, AND MOUNTED TRANSFORMERS, PADS, HANDHOLES, ETC. SAID EASEMENT RIGHTS SHALL INCLUDE THE RIGHT, WITHOUT LIABILITY THEREFORE, TO REMOVE TREES AND LANDSCAPING (INCLUDING LAWNS, FLOWERS OR SHRUBBERY WITHIN SAID EASEMENT PREMISES WHICH MAY INTERFERE WITH THE INSTALLATION, MAINTENANCE, REPAIR OR OPERATION OF ELECTRIC CURRENT, AND THE RIGHT OF ACCESS, INGRESS TO AND FROM ANY OF THE WITHIN PREMISES, FOR EXERCISING ANY OF THE PURPOSES OF THIS RIGHT OF WAY AND EASEMENT.

-NOTES-

1. ALL LOTS TO HAVE PUBLIC SANITARY SEWER AND PUBLIC WATER.
2. IRON PINS SET AT ALL LOT CORNERS AND CURVE POINTS.
3. PERTINENT DOCUMENTS ARE AS SHOWN.

BASIS OF BEARINGS:
THE PLAT OF THE SANCTUARY NO. 1 AS RECORDED IN INSTRUMENT NO. 201511280070040 OF THE STARK COUNTY RECORDS

BY THE CITY OF NORTH CANTON ACCEPTING THE PERPETUAL SANITARY SEWER, STORM SEWER, OR PUBLIC DRAINAGE EASEMENT(S) SHOWN ON THIS PLAT THE PROPERTY OWNER(S) SHALL NOT PLACE OR CAUSE TO HAVE PLACED WITHIN THE EASEMENT AREAS ANY PERMANENT LANDSCAPING TREES, DRIVEWAYS, WALKS, STRUCTURES, OR ALTER THE GROUND ELEVATION IN ANY WAY. SHOULD ANY OF THE ABOVE OCCUR THE CITY OF NORTH CANTON SHALL HAVE THE RIGHT TO REMOVE THOSE ITEMS WITHOUT COMPENSATION TO THE PROPERTY(S) OWNERS. THE CITY OF NORTH CANTON SHALL ONLY BE RESPONSIBLE TO RESTORE DISTURBED EASEMENT AREAS AS DESCRIBED IN THE MOST EDITION OF THE STATE OF OHIO, DEPARTMENT OF TRANSPORTATION, CONSTRUCTION AND MATERIALS SPECIFICATIONS, ITEM 659 "SEEDING AND MULCHING".

DRAINAGE NOTE:
THE OWNERS OF ALL LOTS, BLOCKS, AND OPEN SPACES SHALL CONFORM TO THE SANCTUARY NO. 3 GRADING PLAN, SHEET 30-4, ON FILE WITH THE NORTH CANTON CITY ENGINEERS OFFICE. THE HOMEBUILDER IS RESTRICTED FROM GRADING IN THE DRAINAGE EASEMENTS.

LANDSCAPE EASEMENTS

THE SANCTUARY OWNERS ASSOCIATION, INC. SHALL BE FULLY RESPONSIBLE FOR THE MAINTENANCE, UPKEEP AND REPAIR OF THE ENTRANCE AMENITY LANDSCAPE AREAS, OPEN SPACE AND THE CUL-DE-SAC ISLAND LANDSCAPE AREAS, AS SHOWN WITHIN THE LANDSCAPE EASEMENTS SET FORTH WITHIN THE RECORD PLATS FOR THE SANCTUARY NO. 1 AND THE SANCTUARY NO. 2. THE RETENTION BASINS CONSTRUCTED AND TO BE MAINTAINED WITHIN THE PUBLIC DRAINAGE EASEMENTS SET FORTH WITHIN PLAT. THE LANDSCAPE EASEMENTS AND THE PUBLIC DRAINAGE EASEMENTS ARE INCLUDED AS COMMON AREAS AS DESCRIBED IN THE DECLARATION OF COVENANTS, CONDITIONS AND RESTRICTIONS FOR THE SANCTUARY SUBDIVISION, AS MAY BE AMENDED AND RECORDED WITH THE STARK COUNTY RECORDER AND THE COSTS AND EXPENSES ASSOCIATED WITH SAID MAINTENANCE, UPKEEP AND REPAIR SHALL BE DEEMED AMENITY LANDSCAPE EXPENSES AND RETENTION BASIN EXPENSES PURSUANT TO SAID DECLARATION. THE SANCTUARY OWNERS ASSOCIATION, INC. SHALL HOLD THE CITY OF NORTH CANTON HARMLESS AND SHALL INDEMNIFY THE CITY OF NORTH CANTON FOR ANY AND ALL EXPENSES SAID CITY MAY INCUR AS A RESULT OF THE OPERATION AND CONTINUED EXISTENCE OF THE LANDSCAPE EASEMENTS SET FORTH IN THE WITHIN PLAT. IN THE EVENT OF DISSOLUTION OF THE SANCTUARY OWNERS ASSOCIATION, INC. THE INDIVIDUAL OWNERS OF LOTS IN THE SANCTUARY SUBDIVISION SHALL BE JOINTLY LIABLE TO THE CITY OF NORTH CANTON FOR FAILURE OF THE SANCTUARY OWNERS ASSOCIATION, INC., TO COMPLY WITH THE OBLIGATIONS SET FORTH HEREIN. FURTHERMORE, THE INDIVIDUAL OWNERS OF LOTS IN THE SANCTUARY SUBDIVISION SHALL BE JOINTLY LIABLE TO THE CITY OF NORTH CANTON FOR ANY AND ALL EXPENSES INCURRED BY THE CITY OF NORTH CANTON IN CONNECTION WITH THE DEMOLITION AND/OR RECONSTRUCTION OF THE LANDSCAPE EASEMENTS WITHIN THE ROADWAY RIGHT-OF-WAYS DEDICATED WITHIN THE RECORD PLATS FOR THE SANCTUARY NO. 1 AND THE SANCTUARY NO. 2.

I HEREBY CERTIFY THAT THIS IS A CORRECT PLAT OF A SURVEY MADE BY ME THIS _____ DAY OF _____ AND THAT THE SURVEY DATA, MEES, AND BOUNDS, AND THE MONUMENTS SHOWN HEREON ARE SET OR TO BE SET AS SHOWN, AND ALL DIMENSIONAL AND GEODETIC DETAILS ARE CORRECT

LOUIS J. GITTELS
REGISTERED SURVEYOR No. 7750

KNOW ALL MEN BY THESE PRESENTS THAT ROBERT J. DEWOFF AND WILLIAM J. LEMMON, BEING MEMBERS IN McKINLEY-APPLEGROVE, LTD., AN OHIO LIMITED LIABILITY COMPANY, THE OWNERS OF THE LAND SHOWN ON THIS PLAT, HEREBY ACKNOWLEDGE THAT THEY DID SIGN THE FOREGOING PLAT AS ITS DULY AUTHORIZED MEMBERS AND THAT THE SAME IS THE FREE ACT AND DEED OF THEM PERSONALLY AND AS SUCH MEMBERS DO HEREBY DEDICATE THE STREETS, SANITARY SEWER, STORM SEWER, AND WATER LINE EASEMENTS ON THIS PUBLIC PLAT TO PUBLIC USE FOREVER, THE DULY ELECTED AND ACTING MANAGING MEMBERS BY RESOLUTION TO LLC.

IN TESTIMONY THEREOF, WE HEREUNTO SET OUR HANDS THIS __ DAY OF _____, 20__.

McKINLEY-APPLEGROVE, LTD
AN OHIO LIMITED LIABILITY COMPANY

ROBERT J. DEWOFF, PARTNER

WILLIAM J. LEMMON, PARTNER

STATE OF OHIO
COUNTY OF _____

BEFORE ME, A NOTARY PUBLIC IN AND FOR SAID COUNTY AND STATE, PERSONALLY APPEARED THE ABOVE MENTIONED OWNERS WHO ACKNOWLEDGED THAT THEY DID SIGN THE FOREGOING INSTRUMENT AND THAT IT WAS THEIR FREE ACT AND DEED ACCORDING TO LAW. SIGNED TO AND SUBSCRIBED BEFORE ME THIS _____ DAY OF _____, 20__.

MY COMMISSION EXPIRES: _____

I HEREBY CERTIFY THAT THE LANDS OFFERED FOR DEDICATION HEREIN FOR PUBLIC USE IS FREE FROM ENCUMBRANCE. SIGNED THIS _____ DAY OF _____, 20__.

TIMOTHY L. FOX
LAW DIRECTOR - CITY OF NORTH CANTON

I HEREBY CERTIFY THAT THE PAVEMENT, UTILITIES, AND OTHER REQUIRED IMPROVEMENTS FOR THE SUBDIVISION HEREIN APPROVED HAVE BEEN DESIGNED IN ACCORDANCE WITH THE REGULATIONS AND STANDARDS IN EFFECT.

RECOMMENDED FOR ACCEPTANCE THIS _____ DAY OF _____, 20__.

JAMES J. BONDROS
NORTH CANTON CITY ENGINEER

APPROVED AND GIVEN LOT NUMBERS THIS _____ DAY OF _____, 20__.

JAMES J. BONDROS
NORTH CANTON CITY ENGINEER

ENTERED FOR TRANSFER BY THE STARK COUNTY AUDITOR THIS _____ DAY OF _____, 20__.

ALAN HAROLD - STARK COUNTY AUDITOR

RECEIVED FOR RECORD BY THE STARK COUNTY RECORDER THIS _____ DAY OF _____, 20__. IN PLAT INSTRUMENT #_____

RICK CAMPBELL - STARK COUNTY RECORDER

THE PUBLIC STREETS EASEMENTS, OR OTHER PUBLIC LANDS AS NOTED HEREON IN GRAPHIC SYMBOLS HAVE BEEN ACCEPTED FOR DEDICATION BY THE COUNCIL OF THE CITY OF NORTH CANTON, OHIO BY ORDINANCE NUMBER _____.

PASSED THIS _____ DAY OF _____, 20__.

MARY BETH BAILEY - NORTH CANTON CLERK OF COUNCIL

THIS PLAT OF "THE SANCTUARY NO. 3" HAS BEEN APPROVED BY PLANNING COMMISSION OF THE CITY OF NORTH CANTON, OHIO BY RESOLUTION ADOPTED THIS _____ DAY OF _____, 20__, PG #_____

DATE J. DENNIS FLECHNER - CHAIRMAN

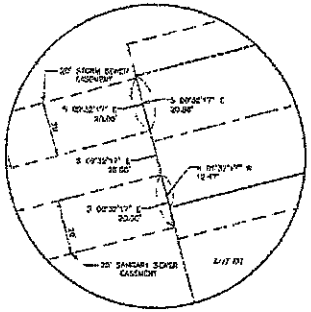

DETAIL "A"
SCALE: 1" = 20'

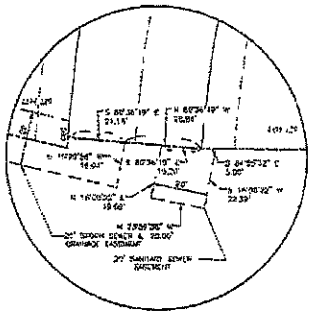

DETAIL "B"
SCALE: 1" = 20'

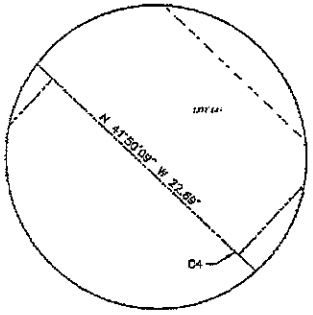

DETAIL "C"
SCALE: 1" = 5'

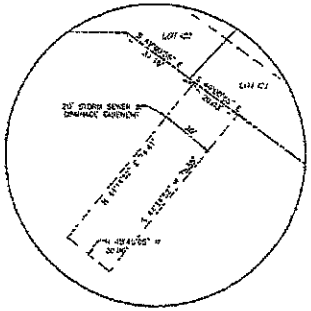

DETAIL "D"
SCALE: 1" = 20'

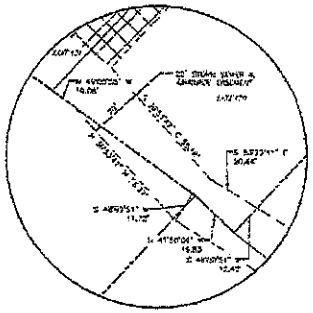

DETAIL "E"
SCALE: 1" = 20'

S/L TABLE	
S/L	ANY LOT
S1	S/L
S2	C2
S3	C3
S4	C4
S5	C5
S6	C6
S7	C7
S8	C8
S9	C9
S10	C10
S11	C11
S12	C12
S13	C13
S14	C14
S15	C15
S16	C16
S17	C17
S18	C18
S19	C19
S20	C20
S21	C21
S22	C22
S23	C23
S24	C24
S25	C25
S26	C26
S27	C27
S28	C28
S29	C29
S30	C30
S31	C31
S32	C32
S33	C33
S34	C34
S35	C35
S36	C36
S37	C37
S38	C38
S39	C39
S40	C40
S41	C41
S42	C42
S43	C43
S44	C44
S45	C45
S46	C46
S47	C47
S48	C48
S49	C49
S50	C50
S51	C51
S52	C52
S53	C53
S54	C54
S55	C55
S56	C56
S57	C57
S58	C58
S59	C59
S60	C60
S61	C61
S62	C62
S63	C63
S64	C64
S65	C65
S66	C66
S67	C67
S68	C68
S69	C69
S70	C70
S71	C71
S72	C72
S73	C73
S74	C74
S75	C75
S76	C76
S77	C77
S78	C78
S79	C79
S80	C80
S81	C81
S82	C82
S83	C83
S84	C84
S85	C85
S86	C86
S87	C87
S88	C88
S89	C89
S90	C90
S91	C91
S92	C92
S93	C93
S94	C94
S95	C95
S96	C96
S97	C97
S98	C98
S99	C99
S100	C100
S101	C101
S102	C102
S103	C103
S104	C104
S105	C105
S106	C106
S107	C107
S108	C108
S109	C109
S110	C110
S111	C111
S112	C112
S113	C113
S114	C114
S115	C115
S116	C116
S117	C117
S118	C118
S119	C119
S120	C120
S121	C121
S122	C122
S123	C123
S124	C124
S125	C125
S126	C126
S127	C127
S128	C128
S129	C129
S130	C130
S131	C131
S132	C132
S133	C133
S134	C134
S135	C135
S136	C136
S137	C137
S138	C138
S139	C139
S140	C140
S141	C141
S142	C142
S143	C143
S144	C144
S145	C145
S146	C146
S147	C147
S148	C148
S149	C149
S150	C150
S151	C151
S152	C152
S153	C153
S154	C154
S155	C155
S156	C156
S157	C157
S158	C158
S159	C159
S160	C160
S161	C161
S162	C162
S163	C163
S164	C164
S165	C165
S166	C166
S167	C167
S168	C168
S169	C169
S170	C170
S171	C171
S172	C172
S173	C173
S174	C174
S175	C175
S176	C176
S177	C177
S178	C178
S179	C179
S180	C180
S181	C181
S182	C182
S183	C183
S184	C184
S185	C185
S186	C186
S187	C187
S188	C188
S189	C189
S190	C190
S191	C191
S192	C192
S193	C193
S194	C194
S195	C195
S196	C196
S197	C197
S198	C198
S199	C199
S200	C200
S201	C201
S202	C202
S203	C203
S204	C204
S205	C205
S206	C206
S207	C207
S208	C208
S209	C209
S210	C210
S211	C211
S212	C212
S213	C213
S214	C214
S215	C215
S216	C216
S217	C217
S218	C218
S219	C219
S220	C220
S221	C221
S222	C222
S223	C223
S224	C224
S225	C225
S226	C226
S227	C227
S228	C228
S229	C229
S230	C230
S231	C231
S232	C232
S233	C233
S234	C234
S235	C235
S236	C236
S237	C237
S238	C238
S239	C239
S240	C240
S241	C241
S242	C242
S243	C243
S244	C244
S245	C245
S246	C246
S247	C247
S248	C248
S249	C249
S250	C250
S251	C251
S252	C252
S253	C253
S254	C254
S255	C255
S256	C256
S257	C257
S258	C258
S259	C259
S260	C260
S261	C261
S262	C262
S263	C263
S264	C264
S265	C265
S266	C266
S267	C267
S268	C268
S269	C269
S270	C270
S271	C271
S272	C272
S273	C273
S274	C274
S275	C275
S276	C276
S277	C277
S278	C278
S279	C279
S280	C280
S281	C281
S282	C282
S283	C283
S284	C284
S285	C285
S286	C286
S287	C287
S288	C288
S289	C289
S290	C290
S291	C291
S292	C292
S293	C293
S294	C294
S295	C295
S296	C296
S297	C297
S298	C298
S299	C299
S300	C300
S301	C301
S302	C302
S303	C303
S304	C304
S305	C305
S306	C306
S307	C307
S308	C308
S309	C309
S310	C310
S311	C311
S312	C312
S313	C313
S314	C314
S315	C315
S316	C316
S317	C317
S318	C318
S319	C319
S320	C320
S321	C321
S322	C322
S323	C323
S324	C324
S325	C325
S326	C326
S327	C327
S328	C328
S329	C329
S330	C330
S331	C331
S332	C332
S333	C333
S334	C334
S335	C335
S336	C336
S337	C337
S338	C338
S339	C339
S340	C340
S341	C341
S342	C342
S343	C343
S344	C344
S345	C345
S346	C346
S347	C347
S348	C348
S349	C349
S350	C350
S351	C351
S352	C352
S353	C353
S354	C354
S355	C355
S356	C356
S357	C357
S358	C358
S359	C359
S360	C360
S361	C361
S362	C362
S363	C363
S364	C364
S365	C365
S366	C366
S367	C367
S368	C368
S369	C369
S370	C370
S371	C371
S372	C372
S373	C373
S374	C374
S375	C375
S376	C376
S377	C377
S378	C378
S379	C379
S380	C380
S381	C381
S382	C382
S383	C383
S384	C384
S385	C385
S386	C386
S387	C387
S388	C388
S389	C389
S390	C390
S391	C391
S392	C392
S393	C393
S394	C394
S395	C395
S396	C396
S397	C397
S398	C398
S399	C399
S400	C400
S401	C401
S402	C402
S403	C403
S404	C404
S405	C405
S406	C406
S407	C407
S408	C408
S409	C409
S410	C410
S411	C411
S412	C412
S413	C413
S414	C414
S415	C415
S416	C416
S417	C417
S418	C418
S419	C419
S420	C420
S421	C421
S422	C422
S423	C423
S424	C424
S425	C425
S426	C426
S427	C427
S428	C428
S429	C429
S430	C430
S431	C431
S432	C432
S433	C433
S434	C434
S435	C435
S436	C436
S437	C437
S438	C438
S439	C439
S440	C440
S441	C441
S442	C442
S443	C443
S444	C444
S445	C445
S446	C446
S447	C447
S448	C448
S449	C449
S450	C450
S451	C451
S452	C452
S453	C453
S454	C454
S455	C455
S456	C456
S457	C457
S458	C458
S459	C459
S460	C460
S461	C461
S462	C462
S463	C463
S464	C464
S465	C465
S466	C466
S467	C467
S468	C468
S469	C469
S470	C470
S471	C471
S472	C472
S473	C473
S474	C474
S475	C475
S476	C476
S477	C477
S478	C478
S479	C479
S480	C480
S481	C481
S482	C482
S483	C483
S484	C484
S485	C485
S486	C486
S487	C487
S488	C488
S489	C489
S490	C490
S491	C491
S492	C492
S493	C493
S494	C494
S495	C495
S496	C496
S497	C497
S498	C498
S499	C499
S500	C500
S501	C501
S502	C502
S503	C503
S504	C504
S505	C505
S506	C506
S507	C507
S508	C508
S509	C509
S510	C510
S511	C511
S512	C512
S513	C513
S514	C514
S515	C515
S516	C516
S517	C517
S518	C518
S519	C519
S520	C520
S521	C521
S522	C522
S523	C523
S524	C524
S525	C525
S526	C526
S527	C527
S528	C528
S529	C529
S530	C530
S531	C531
S532	C532
S533	C533
S534	C534
S535	C535
S536	C536
S537	C537
S538	C538
S539	C539
S540	C540
S541	C541
S542	C542
S543	C543
S544	C544
S545	C545
S546	C546
S547	C547
S548	C548
S549	C549
S550	C550
S551	C551
S552	C552
S553	C553
S554	C554
S555	C555
S556	C556
S557	C557
S558	C558
S559	C559
S560	C560
S561	C561
S562	C562
S563	C563
S564	C564
S565	C565
S566	C566
S567	C567
S568	C568
S569	C569
S570	C570
S571	C571
S572	C572
S573	C573
S574	C574
S575	C575
S576	C576
S577	C577
S578	C578
S579	C579
S580	C580
S581	C581
S582	C582
S583	C583
S584	C584
S585	C585
S586	C586
S587	C587
S588	C588
S589	C589
S590	C590
S591	C591
S592	C592
S593	C593
S594	C594
S595	C595
S596	C596
S597	C597
S598	C598
S599	C599
S600	C600
S601	C601
S602	C602
S603	C603
S604	C604
S605	C605
S606	C606
S607	C607
S608	C608
S609	C609
S610	C610
S611	C611
S612	C612
S613	C613
S614	C614
S615	C615
S616	C616
S617	C617
S618	C618
S619	C619
S620	C620
S621	C621
S622	C622
S623	C623
S624	C624
S625	C625
S626	C626
S627	C627
S628	C628
S629	C629
S630	C630
S631	C631
S632	C632
S633	C633
S634	C634
S635	C635
S636	C636
S637	C637
S638	C638
S639	C639
S640	C640
S641	C641
S642	C642
S643	C643
S644	C644
S645	C645
S646	C646
S647	C647
S648	C648
S649	C649
S650	C650
S651	C651
S652	C652
S653	C653
S654	C654
S655	C655
S656	C656
S657	C657
S658	C658
S659	C659
S660	C660
S661	C661
S662	C662
S663	C663
S664	C664
S665	C665
S666	C666
S667	C667
S668	C668
S669	C669
S670	C670
S671	C671
S672	C672
S673	C673
S674	C674
S675	C675
S676	C676
S677	C677
S678	C678
S679	C679
S680	C680
S681	C681
S682	C682
S683	C683
S684	C684
S685	C685
S686	C686
S687	C687
S688	C688
S689	C689
S690	C690
S691	C691
S692	C692
S693	C693
S694	C694
S695	C695
S696	C696
S697	C697
S698	C698
S699	C699
S700	C700
S701	C701
S702	C702
S703	C703
S704	C704
S705	C705
S706	C706
S707	C707
S708	C708
S709	C709
S710	C710
S711	C711
S712	C712
S713	C713
S714	C714
S715	C715
S716	C716
S717	C717
S718	C718
S719	C719
S720	C720
S721	C721
S722	C722
S723	C723
S724	C724
S725	C725
S726	C726
S727	C727
S728	C728
S729	C729
S730	C730
S731	C731
S732	C732
S733	C733
S734	C734
S735	C735
S736	C736
S737	C737
S738	C738
S739	C739
S740	C740
S741	C741
S742	C742
S743	C743
S744	C744
S745	C745
S746	C746
S747	C747
S748	C748
S749	C749
S750	C750
S751	C751
S752	C752
S753	C753
S754	C754
S755	C755
S756	C756
S757	C757
S758	C758
S759	C759
S760	C760
S761	C761
S762	C762
S763	C763
S764	C764
S765	C765
S766	C766
S767	C767
S768	C768
S769	C769
S770	C770
S771	C771
S772	C772
S773	C773
S774	C774
S775	C775
S776	C776
S777	C777
S778	C778
S779	C779
S780	C780
S781	C781
S782	C782
S783	C783
S784	C784
S785	C785
S786	C786
S787	C787
S788	C788
S789	C789
S790	C790
S791	C791
S792	C792
S793	C793
S794	C794
S795	C795
S796	C796
S797	C797
S798	C798
S799	C799
S800	C800
S801	C801
S802	C802
S803	C803
S804	C804
S805	C805
S806	C806
S807	C807
S808	C808
S809	C809
S810	C810
S811	C811
S812	C812
S813	C813
S814	C814
S815	C815
S816	C816
S817	C817
S818	C818
S819	C819
S820	C820
S821	C821
S822	C822
S823	C823
S824	C824
S825	C825
S826	C826
S827	C827
S828	C828
S829	C829
S830	C830
S831	C831
S832	C832
S833	C833
S834	C834
S835	C835
S836	C836
S837	C837
S838	C838
S839	C839
S840	C840
S841	C841
S842	C842
S843	C843
S844	C844
S845	C845
S846	C846
S847	C847
S848	C848
S849	C849
S850	C850
S851	C851
S852	C852
S853	C853
S854	C854
S855	C855
S856	C856
S857	C857
S858	C858
S859	C859
S860	C860
S861	C861
S862	C862
S863	C863
S864	C864
S865	C865
S866	C866
S867	C867
S868	C868
S869	C869
S870	C870
S871	C871
S872	C872
S873	C873
S874	C874
S875	C875
S876	C876
S877	C877
S878	C878
S879	C879
S880	C880
S881	C881
S882	C882
S883	C883
S884	C884
S885	C885
S886	C886
S887	C887
S888	C888
S889	C889
S890	C890
S891	C891
S892	C892
S893	C893
S894	C894
S895	C895
S896	C896
S897	C897
S898	C898
S899	C899
S900	C900
S901	C901
S902	C902
S903	C903
S904	C904
S905	C905
S906	C906
S907	C907
S908	C908
S909	C909
S910	C910
S911	C911
S912	C912
S913	C913
S914	C914
S915	C915
S916	C916
S917	C917
S918	C918
S919	C919
S920	C920
S921	C921
S922	C922
S923	C923
S924	C924
S925	C925
S926	C926
S927	C927
S928	C928
S929	C929
S930	C930
S931	C931
S932	C932
S933	C933
S934	C934
S935	C935
S936	C936
S937	C937
S938	C938
S939	C939
S940	C940
S941	C941
S942	C942
S943	C943
S944	C944
S945	C945
S946	C946
S947	C947
S948	C948
S949	C949
S950	C950
S951	C951
S952	C952
S953	C953
S954	C954
S955	C955
S956	C956
S957	C957
S958	C958
S959	C959
S960	C960
S961	C961
S962	C962
S963	C963
S964	C964
S965	C965
S966	C966
S967	C967
S968	C968
S969	C969
S970	C970
S971	C971
S972	C972
S973	C973
S974	C974
S975	C975
S976	C976
S977	C977
S978	C978
S979	C979
S980	C980
S981	C981
S982	C982
S983	C983
S984	C984
S985	C985
S986	C986
S987	C987
S988	C988
S989	C989
S990	C990
S991	C991
S992	C992
S993	C993
S994	C994
S995	C995
S996	C996
S997	C997
S998	C998
S999	C999
S1000	C1000

CURVE TABLE						
CURVE	LENGTH	RADIUS	DELTA	TANGENT	CHORD LENGTH	CHORD BEARING
C1	49.27'	296.00'	9°32'31"	24.69'	49.21'	N 79°54'39" E
C2	39.06'	60.00'	37°29'42"	19.29'	38.37'	S 60°07'50" W
C3	11.16'	250.00'	2°33'34"	5.58'	11.16'	S 60°49'16" W
C4	3.83'	25.00'	8°46'57"	1.92'	3.82'	S 56°13'50" W
C5	25.40'	25.00'	58°11'59"	13.94'	12.59'	N 23°49'34" E
C6	21.46'	368.00'	3°33'58"	10.73'	21.36'	N 07°07'39" E
C7	34.58'	310.00'	6°23'24"	17.30'	34.54'	N 33°37'10" E
C8	310.38'	265.00'	67°07'14"	175.33'	292.93'	S 46°45'41" W
C9	34.00'	237.00'	8°13'03"	17.03'	33.97'	S 38°14'45" E
C10	261.49'	350.00'	42°48'48"	137.09'	255.53'	S 67°14'18" E
C11	231.00'	275.00'	48°13'17"	122.61'	224.31'	S 16°17'51" E
C12	104.28'	300.00'	19°54'54"	52.73'	103.73'	S 13°43'45" W
C13	35.21'	150.00'	13°45'32"	17.71'	35.11'	S 73°10'08" E
C14	288.66'	200.00'	82°43'03"	176.55'	264.35'	S 39°32'16" E
C15	41.41'	300.00'	7°55'03"	20.73'	41.38'	S 07°07'33" E
C16	203.17'	150.00'	77°33'24"	117.55'	188.24'	S 35°33'42" W
C17	181.00'	150.00'	69°08'08"	104.11'	170.08'	S 33°14'13" E
C18	49.17'	275.00'	10°14'22"	24.63'	49.10'	S 67°51'22" E
C19	146.00'	470.00'	17°48'03"	73.63'	145.41'	S 81°15'21" E
C20	344.75'	370.00'	53°40'57"	185.19'	332.34'	N 70°10'04" W
C21	340.00'	320.00'	62°14'00"	189.29'	323.27'	N 67°07'07" W
C22	38.84'	25.00'	88°58'18"	24.47'	35.07'	S 72°33'46" W
C23	87.22'	475.00'	11°13'58"	43.69'	87.10'	S 13°16'49" W
C24	107.51'	525.00'	11°43'58"	53.94'	107.32'	N 13°17'08" E
C25	35.47'	25.00'	81°13'57"	21.46'	32.57'	N 18°25'51" W
C26	223.77'	350.00'	36°37'17"	116.22'	219.91'	S 30°32'01" W
C27	39.47'	25.00'	87°13'57"	24.97'	35.77'	N 68°08'46" W
C28	37.05'	250.00'	8°29'03"	18.57'	37.02'	N 60°13'57" W
C29	47.05'	250.00'	10°46'54"	23.71'	47.00'	N 49°38'18" W
C30	47.05'	250.00'	10°46'54"	23.71'	47.00'	N 38°51'24" W
C31	174.81'	250.00'	39°18'23"	90.82'	171.42'	N 79°13'34" E
C32	137.34'	350.00'	22°48'18"	69.54'	136.47'	N 34°03'05" W
C33	140.00'	250.00'	32°04'43"	72.14'	138.14'	N 62°08'09" W
C34	15.64'	650.00'	1°23'08"	7.82'	15.63'	N 24°11'02" W
C35	65.87'	675.00'	5°35'40"	32.94'	65.84'	N 26°55'27" W
C36	72.60'	625.00'	6°39'07"	36.32'	72.56'	N 25°13'57" W
C37	45.81'	675.00'	3°53'03"	22.91'	45.80'	S 27°50'13" W
C38	45.38'	625.00'	4°09'52"	22.64'	45.37'	S 25°52'07" W
C39	38.00'	400.00'	5°26'35"	19.01'	37.99'	S 24°00'14" W
C40	28.00'	400.00'	4°00'37"	14.00'	27.99'	N 22°37'08" W
C41	77.25'	400.00'	11°04'07"	38.79'	77.13'	N 29°33'10" W
C42	77.25'	400.00'	11°04'07"	38.79'	77.13'	N 40°37'16" W
C43	77.25'	400.00'	11°04'07"	38.79'	77.13'	N 51°41'23" W
C44	66.63'	325.00'	11°45'06"	33.38'	66.51'	N 52°07'39" E
C45	66.63'	325.00'	11°45'06"	33.38'	66.51'	N 40°22'33" E
C46	66.63'	325.00'	11°45'06"	33.38'	66.51'	N 28°37'27" E
C47	41.37'	621.00'	3°49'06"	20.69'	41.36'	S 24°10'07" E
C48	172.31'	325.00'	30°37'07"	88.40'	170.29'	S 40°10'08" E
C49	19.25'	325.00'	3°23'47"	9.63'	19.24'	S 55°07'07" E
C50	77.47'	325.00'	13°39'07"	39.09'	77.30'	S 67°21'41" E
C51	77.47'	325.00'	13°39'07"	39.09'	77.30'	S 80°59'48" E
C52	48.29'	350.00'	7°54'06"	24.21'	48.25'	S 77°07'07" E
C53	48.29'	350.00'	7°54'06"	24.21'	48.25'	S 69°13'01" E
C54	48.29'	350.00'	7°54'06"	24.21'	48.25'	S 61°18'56" E
C55	48.29'	350.00'	7°54'06"	24.21'	48.25'	S 53°24'50" E
C56	48.29'	350.00'	7°54'06"	24.21'	48.25'	S 45°30'45" E
C57	48.29'	350.00'	7°54'06"	24.21'	48.25'	S 37°36'39" E
C58	48.29'	350.00'	7°54'06"	24.21'	48.25'	S 29°42'34" E
C59	48.29'	350.00'	7°54'06"	24.21'	48.25'	S 21°48'28" E
C60	48.29'	350.00'	7°54'06"	24.21'	48.25'	S 13°54'23" E
C61	48.29'	350.00'	7°54'06"	24.21'	48.25'	S 6°00'17" E
C62	48.29'	350.00'	7°54'06"	24.21'	48.25'	S 1°54'12" W
C63	48.29'	350.00'	7°54'06"	24.21'	48.25'	S 9°48'18" W
C64	48.29'	350.00'	7°54'06"	24.21'	48.25'	S 17°42'23" W
C65	48.29'	350.00'	7°54'06"	24.21'	48.25'	S 25°36'29" W
C66	48.29'	350.00'	7°54'06"	24.21'	48.25'	S 33°30'34" W
C67	48.29'	350.00'	7°54'06"	24.21'	48.25'	S 41°24'40" W
C68	48.29'	350.00'	7°54'06"	24.21'	48.25'	S 49°18'45" W
C69	48.29'	350.00'	7°54'06"	24.21'	48.25'	S 57°12'51" W
C70	48.29'	350.00'	7°54'06"	24.21'	48.25'	S 65°06'56" W
C71	48.29'	350.00'	7°54'06"	24.21'	48.25'	S 73°01'02" W
C72	48.29'	350.00'	7°54'06"	24.21'	48.25'	S 80°55'07" W
C73	48.29'	350.00'	7°54'06"	24.21'	48.25'	N 88°49'13" W
C74	48.29'	350.00'	7°54'06"	24.21'	48.25'	N 80°43'18" W
C75	48.29'	350.00'	7°54'06"	24.21'	48.25'	N 72°37'24" W
C76	48.29'	350.00'	7°54'06"	24.21'	48.25'	N 64°31'29" W
C77	48.29'	350.00'	7°54'06"	24.21'	48.25'	N 56°25'35" W
C78	48.29'	350.00'	7°54'06"	24.21'	48.25'	N 48°19'40" W
C79	48.29'	350.00'	7°54'06"	24.21'	48.25'	N 40°13'46" W
C80	48.29'	350.00'	7°54'06"	24.21'	48.25'	N 32°07'51" W
C81	48.29'	350.00'	7°54'06"	24.21'	48.25'	N 24°01'57" W
C82	48.29'	350.00'	7°54'06"	24.21'	48.25'	N 15°56'02" W
C83	48.29'	350.00'	7°54'06"	24.21'	48.25'	N 7°50'08" W
C84	48.29'	350.00'	7°54'06"	24.21'	48.25'	N 1°15'53" E
C85	48.29'	350.00'	7°54'06"	24.21'	48.25'	N 9°21'47" E
C86	48.29'	350.00'	7°54'06"	24.21'	48.25'	N 17°27'42" E
C87	48.29'	350.00'	7°54'06"	24.21'	48.25'	N 25°33'36" E
C88	48.29'	350.00'	7°54'06"	24.21'	48.25'	N 33°39'31" E
C89	48.29'	350.00'	7°54'06"	24.21'	48.25'	N 41°45'25" E
C90	48.29'	350.00'	7°54'06"	24.21'	48.25'	N 49°51'20" E
C91	48.29'	350.00'	7°54'06"	24.21'	48.25'	N 57°57'14" E
C92	48.29'	350.00'	7°54'06"	24.21'	48.25'	N 66°03'09" E
C93	48.29'	350.00'	7°54'06"	24.21'	48.25'	N 74°09'03" E
C94	48.29'	350.00'	7°54'06"	24.21'	48.25'	N 82°14'58" E
C95	48.29'	350.00'	7°54'06"	24.21'	48.25'	N 90°20'52" E
C96	48.29'	350.00'	7°54'06"	24.21'	48.25'	S 88°34'47" E
C97	48.29'	350.00'	7°54'06"	24.21'	48.25'	S 80°48'41" E
C98	48.29'	350.00'	7°54'06"	24.21'	48.25'	S 73°02'36" E
C99	48.29'	350.00'	7°54'06"	24.21'	48.25'	S 65°16'30" E
C100	48.29'	350.00'	7°54'06"	24.21'	48.25'	S 57°30'25" E
C101	48.29'	350.00'	7°54'06"	24.21'	48.25'	S 49°44'19" E
C102	48.29'	350.00'	7°54'06"	24.21'	48.25'	S 41°58'14" E
C103	48.29'	350.00'	7°54'06"	24.21'	48.25'	S 34°12'08" E
C104	48.29'	350.00'	7°54'06"	24.21'	48.25'	S 26°26'03" E
C105	48.29'	350.00'	7°54'06"	24.21'	48.25'	S 18°39'57" E
C106	48.29'	350.00'	7°54'06"	24.21'	48.25'	S 10°53'52" E
C107	48.29'	350.00'	7°54'06"	24.21'	48.25'	S 3°07'46" E
C108	48.29'	350.00'	7°54'06"	24.21'	48.25'	N 4°38'21" E
C109	48.29'	350.00'	7°54'06"	24.21'	48.25'	N 12°44'27" E